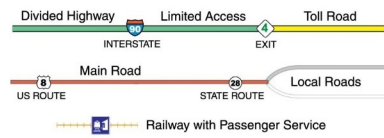
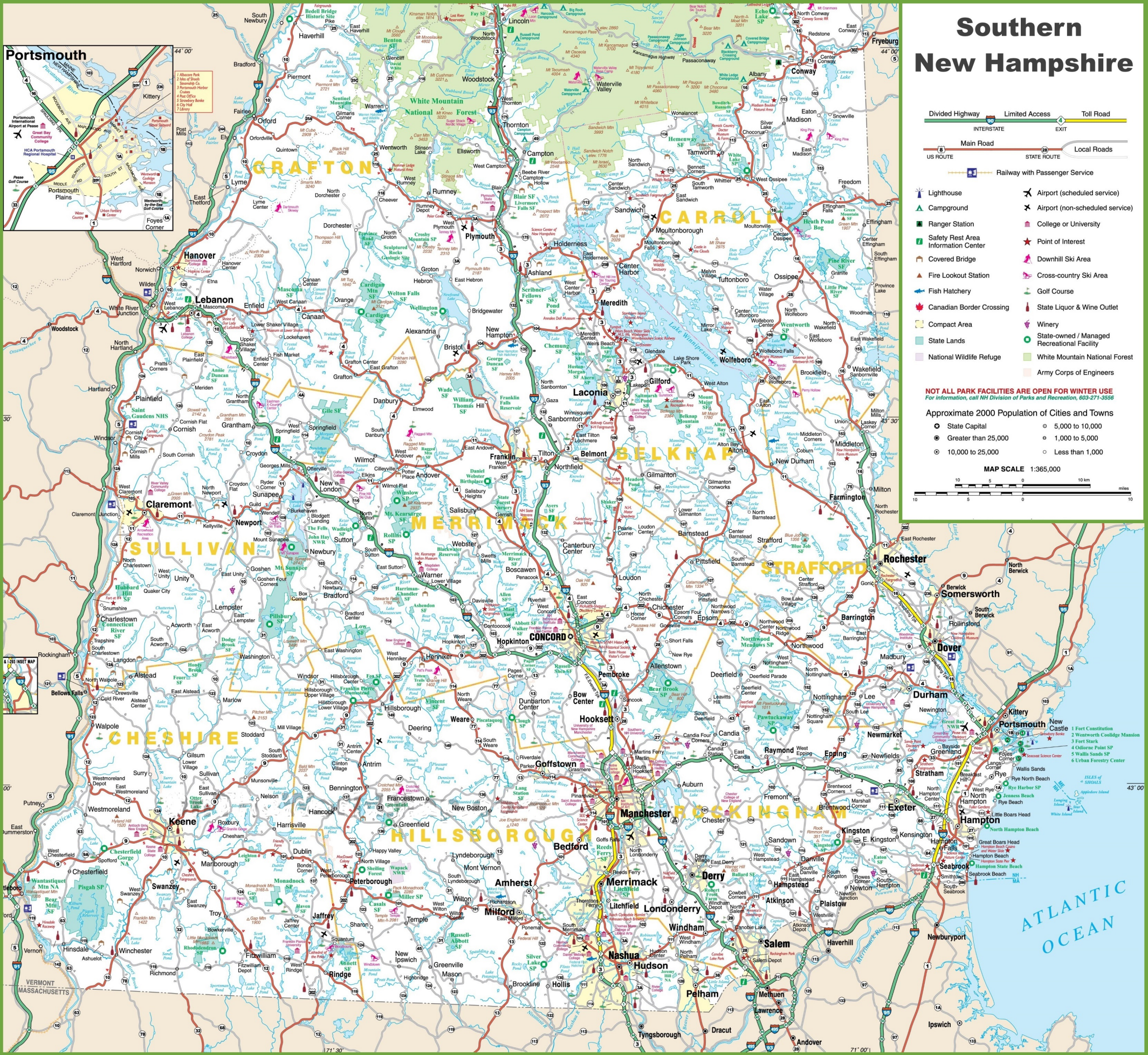


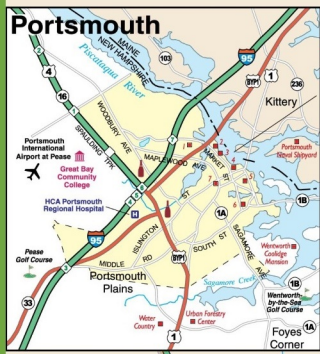
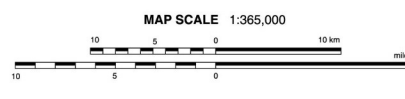
# Southern New Hampshire



- ⚓ Lighthouse
- ▲ Campground
- 🚰 Ranger Station
- 🌳 Safety Rest Area Information Center
- 🏠 Covered Bridge
- 🐟 Fish Hatchery
- 🔥 Canadian Border Crossing
- 🏘️ Compact Area
- 🌊 State Lands
- 🌲 National Wildlife Refuge
- 👷 Army Corps of Engineers
- ✈️ Airport (scheduled service)
- ✈️ Airport (non-scheduled service)
- 🎓 College or University
- ★ Point of Interest
- 🎿 Downhill Ski Area
- 🏂 Cross-country Ski Area
- 🏌️ Golf Course
- 🍷 State Liquor & Wine Outlet
- 🍷 Winery
- 🌳 State-owned/Managed Recreational Facility
- 🌲 White Mountain National Forest

**NOT ALL PARK FACILITIES ARE OPEN FOR WINTER USE**  
 For information, call NH Division of Parks and Recreation, 603-271-3556

- Approximate 2000 Population of Cities and Towns
- State Capital
  - Greater than 25,000
  - 10,000 to 25,000
  - 5,000 to 10,000
  - 1,000 to 5,000
  - Less than 1,000



- 1 Fort Constitution
- 2 Wentworth Castle Main
- 3 Fort Stark
- 4 Odiorne Point SP
- 5 Wallis Sands SP
- 6 Urban Forestry Center
- 7 Rye Harbor SP
- 8 Anna's Beach
- 9 Rye Beach
- 10 Rye North Beach
- 11 North Hampton Beach
- 12 Hampton Beach
- 13 Seabrook Beach
- 14 Seabrook Beach

ATLANTIC OCEAN