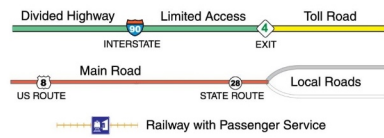
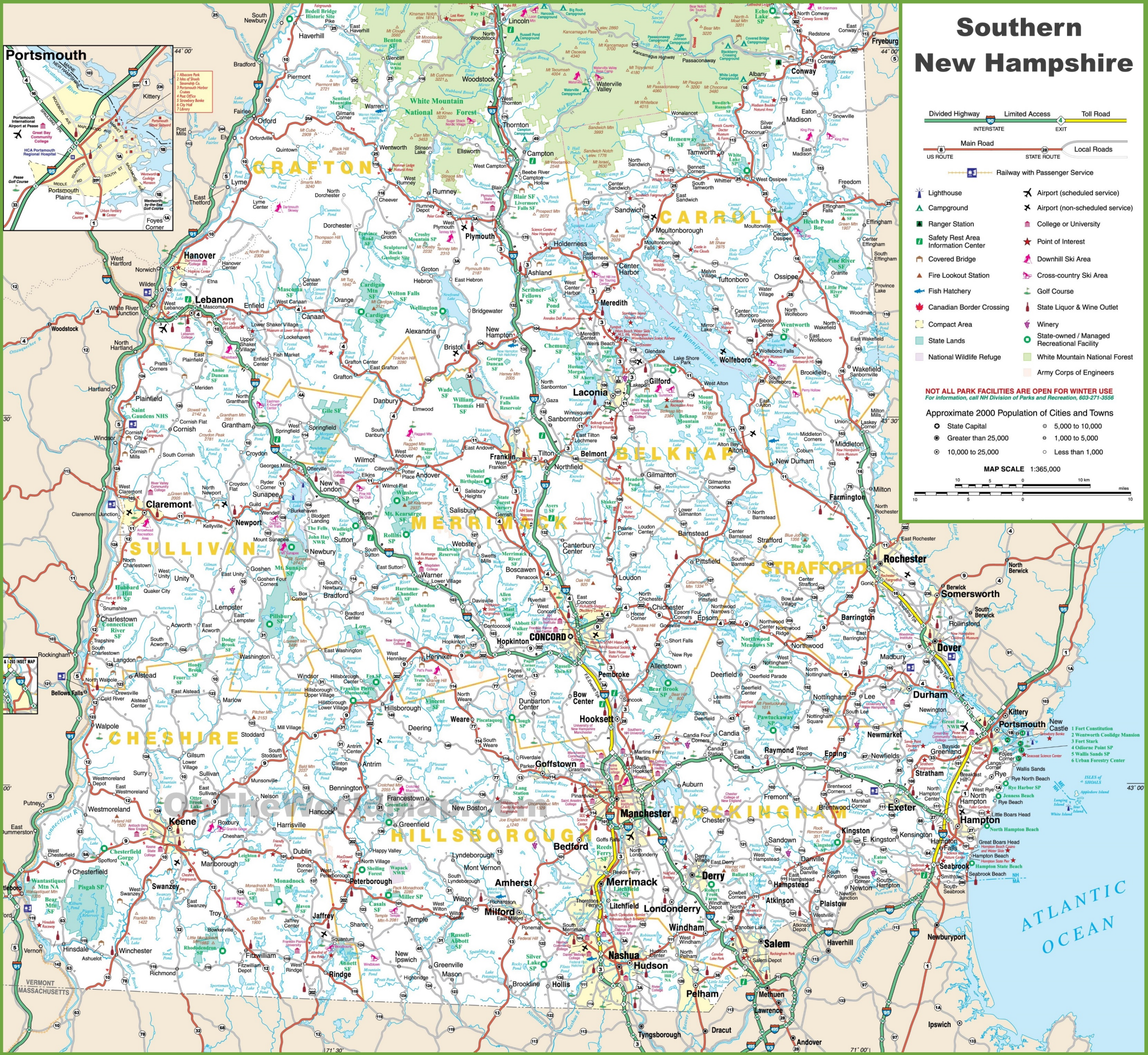


Southern New Hampshire

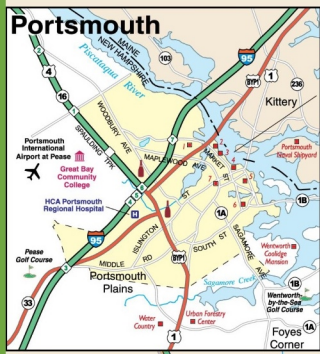
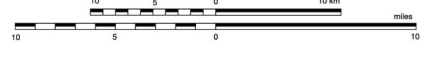


- Lighthouse
- Campground
- Ranger Station
- Safety Rest Area
- Covered Bridge
- Fire Lookout Station
- Fish Hatchery
- Canadian Border Crossing
- Compact Area
- State Lands
- National Wildlife Refuge
- Army Corps of Engineers
- Airport (scheduled service)
- Airport (non-scheduled service)
- College or University
- Point of Interest
- Downhill Ski Area
- Cross-country Ski Area
- Golf Course
- State Liquor & Wine Outlet
- Winery
- State-owned/Managed Recreational Facility
- White Mountain National Forest

NOT ALL PARK FACILITIES ARE OPEN FOR WINTER USE
For information, call NH Division of Parks and Recreation, 603-271-3556

- Approximate 2000 Population of Cities and Towns
- State Capital
 - Greater than 25,000
 - 10,000 to 25,000
 - 5,000 to 10,000
 - 1,000 to 5,000
 - Less than 1,000

MAP SCALE 1:365,000



- 1 Fort Constitution
- 2 Wentworth Castle Main
- 3 Fort Stark
- 4 Odiorne Point SP
- 5 Wallis Sands SP
- 6 Urban Forestry Center

ATLANTIC OCEAN