





Massachusetts

POPULATED PLACES

- 500,000 – 999,999 • **Boston**
- 100,000 – 499,999 • **Cambridge**
- 25,000 – 99,999 • **Northampton**
- 24,999 and less • **Hyannis**
- State capital ★ **Boston**
- Urban areas 

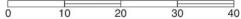
TRANSPORTATION

- Interstate; limited access highway 
- Other principal highway 
- Railroad 
- Ferry 

PHYSICAL FEATURES

- Streams 
- Lakes 
- Highest elevation in state (feet) +3487
- The lowest elevation in Massachusetts is sea level (Atlantic Ocean).

MILES



Albers equal area projection

